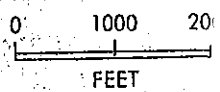
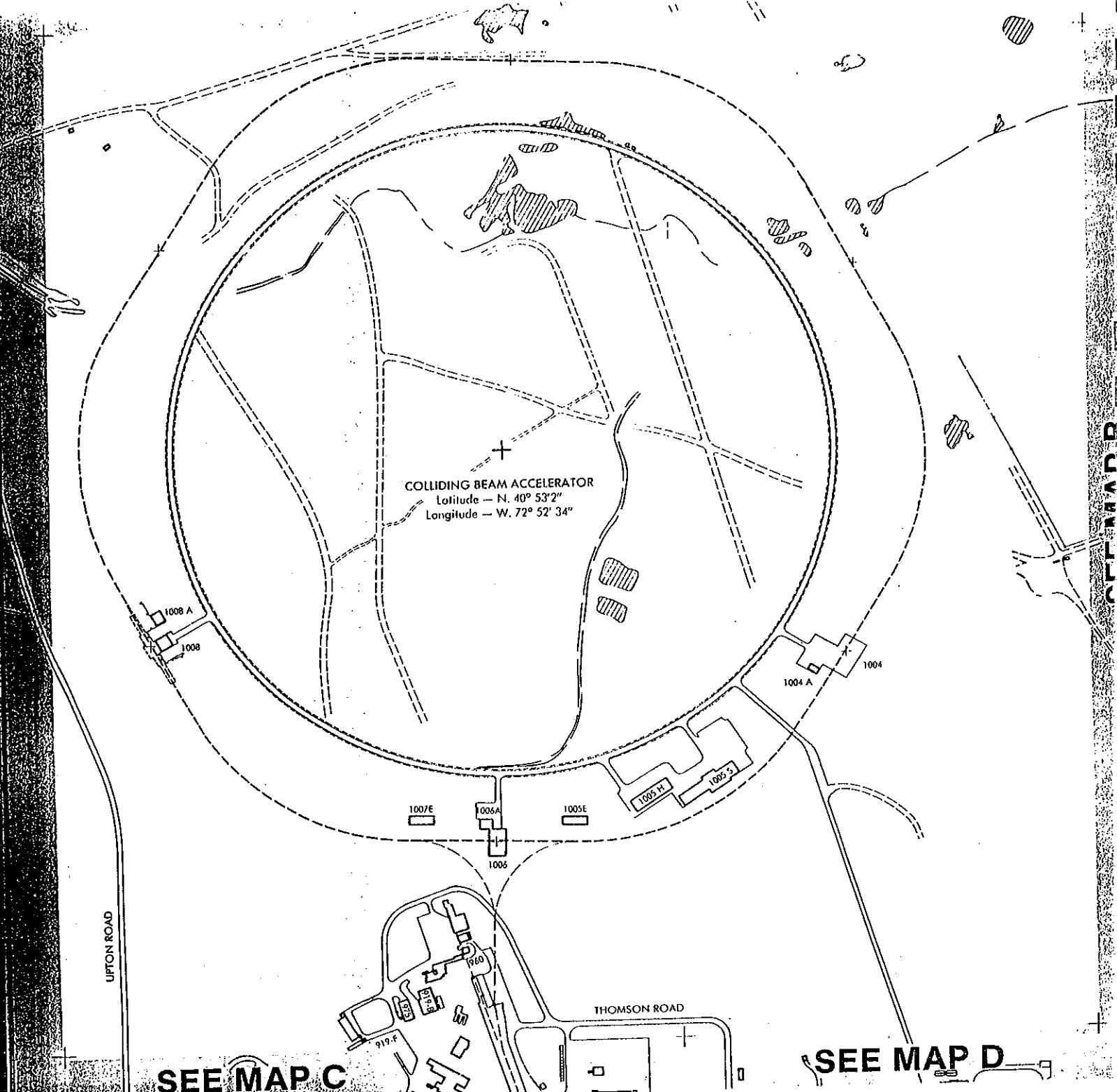


**Brookhaven National Laboratory**

**Site Overview and Guide to Sectional Maps**

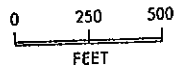




SEE MAP C

SEE MAP D

Brookhaven National Laboratory



**MAP A**

Print Name \_\_\_\_\_ Participant ID \_\_\_\_\_

First Year at Site \_\_\_\_\_ // \_\_\_\_\_ Last Year at Site \_\_\_\_\_

Interview Date \_\_\_\_\_

SEE MAP A

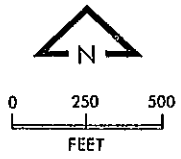
ECOLOGY FOREST

SEWAGE TREATMENT PLANT

FIRST STREET

SEE MAP D

SEE MAP E



Brookhaven National Laboratory

MAP B

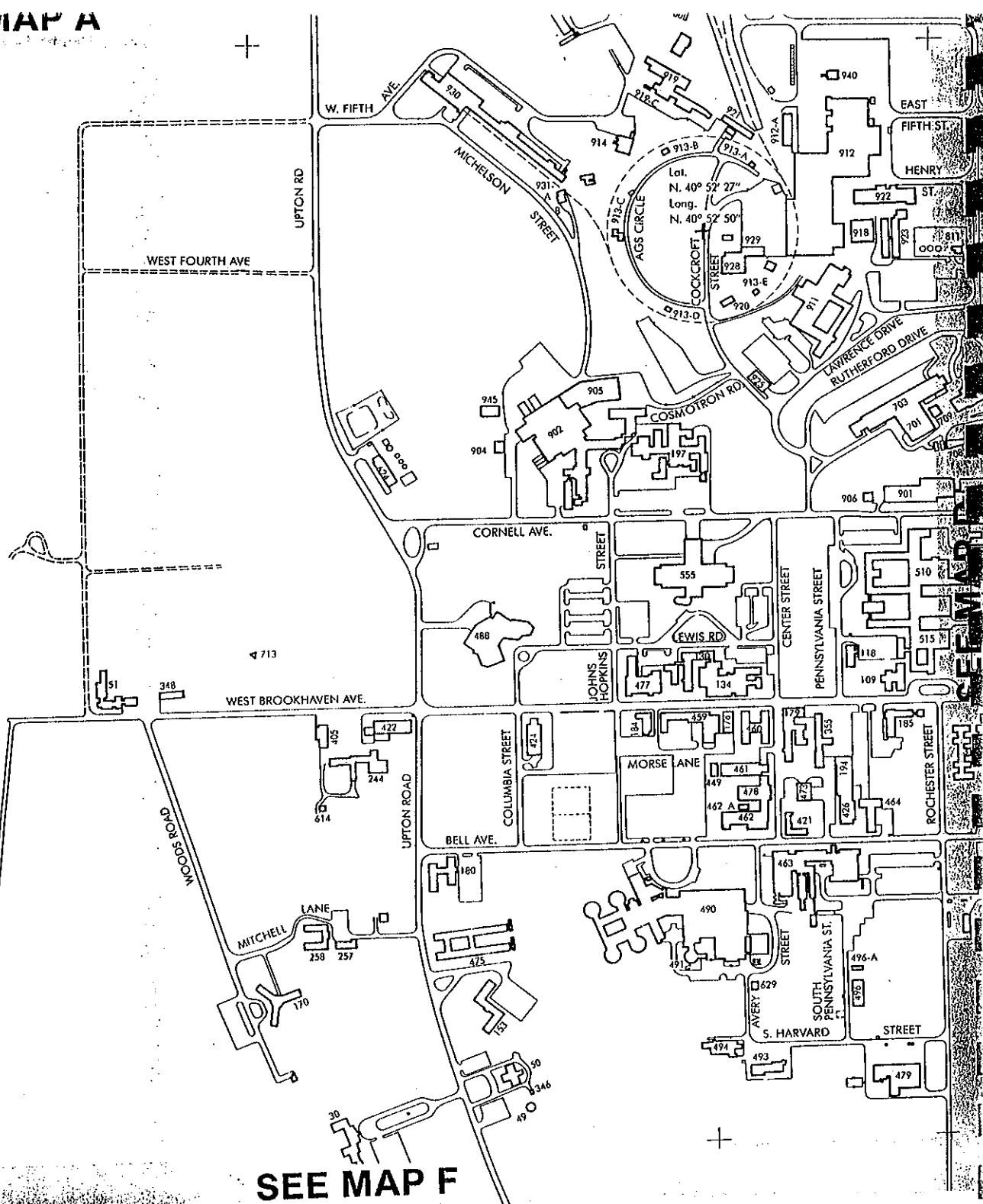
\_\_\_\_\_  
Print Name Participant ID

\_\_\_\_\_  
First Year at Site // Last Year at Site

\_\_\_\_\_  
Interview Date

SEE MAP A

WILLIAM FLOYD PARKWAY



SEE MAP F

Brookhaven National Laboratory



MAP C

Print Name

Participant ID

First Year at Site

Last Year at Site

Interview Date



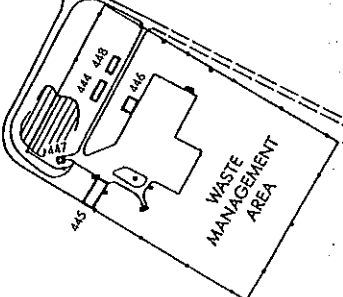
SEE MAP B

SEE MAP D


AGRICULTURAL RESEARCH FIELD

AGRICULTURAL RESEARCH FIELD

BROOKHAVEN AVE.



Brookhaven National Laboratory



MAP E

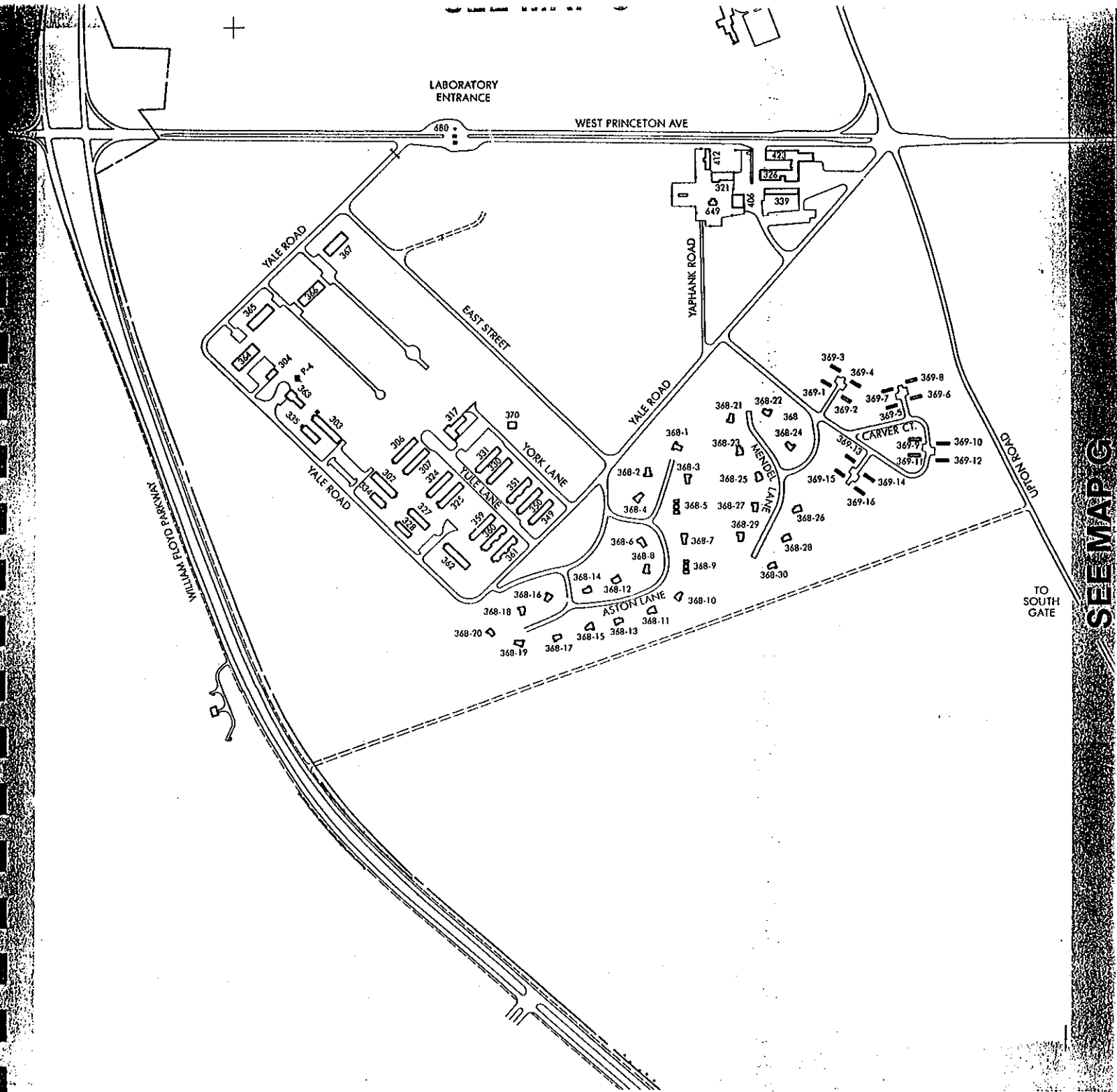
Print Name

Participant ID

First Year at Site

Last Year at Site

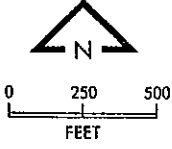
Interview Date



SEE MAP G

TO SOUTH GATE

**Brookhaven National Laboratory**



**MAP F**

\_\_\_\_\_  
 Print Name Participant ID

\_\_\_\_\_  
 First Year at Site // Last Year at Site

\_\_\_\_\_  
 Interview Date