

N-32500

E-42000

Y-12 SECTION 1

1

2

3

4

5

N-31500

N-30500

N-29500

N-28500

E-42000

N-27500

Name

Participant ID

Date

First Year at Y-12 // Last Year at Y-12

Y-12 Map Sections Marked In This Set:

- Section 1
- Section 2
- Section 3
- Section 4
- Section 5
- Section 6
- Section 7
- Section 8

BURIAL GROUNDS

9720-60

9985-BZ

9983-CA

WASTE DISPOSAL AREA GATE III

WASTE DISPOSAL AREA GATE IV

2014

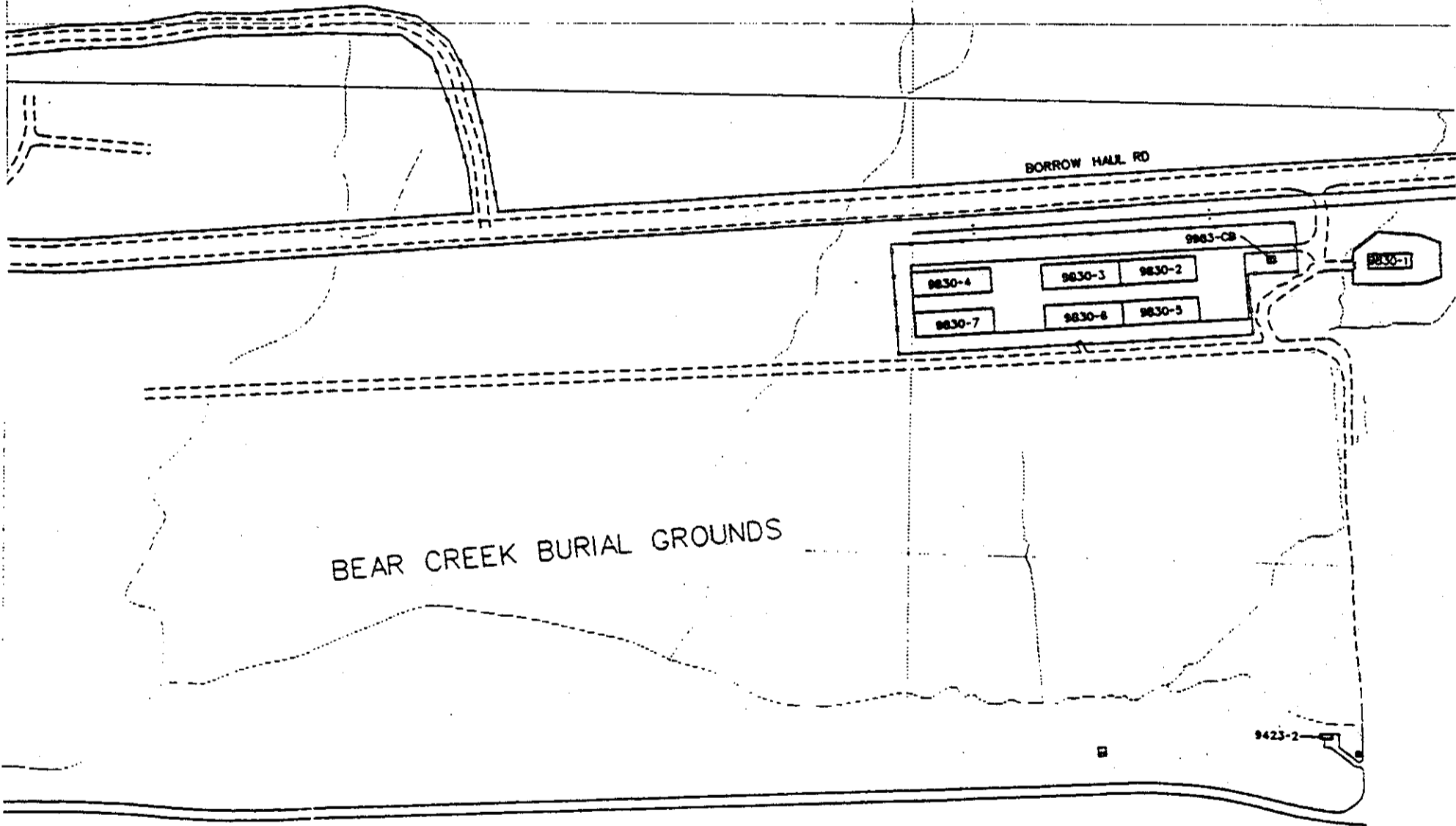
CHE

E-44000

Y-12 SECTION 2

Name _____ Date _____

E-46000



STANT RICE RD

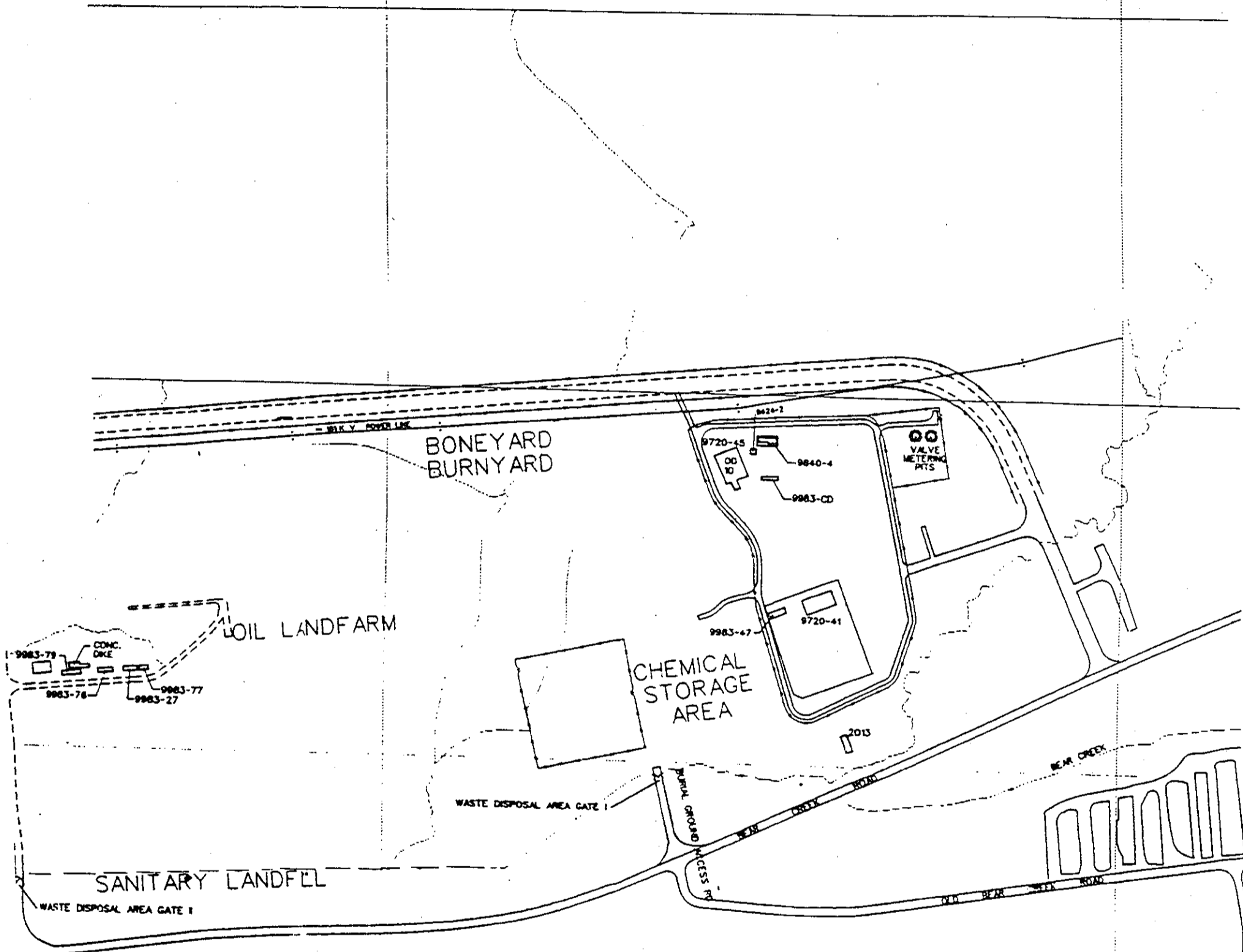
E-44000

E-46000

Y-12 SECTION 3

Name _____ Date _____

E-50000



E-48000

E-50000

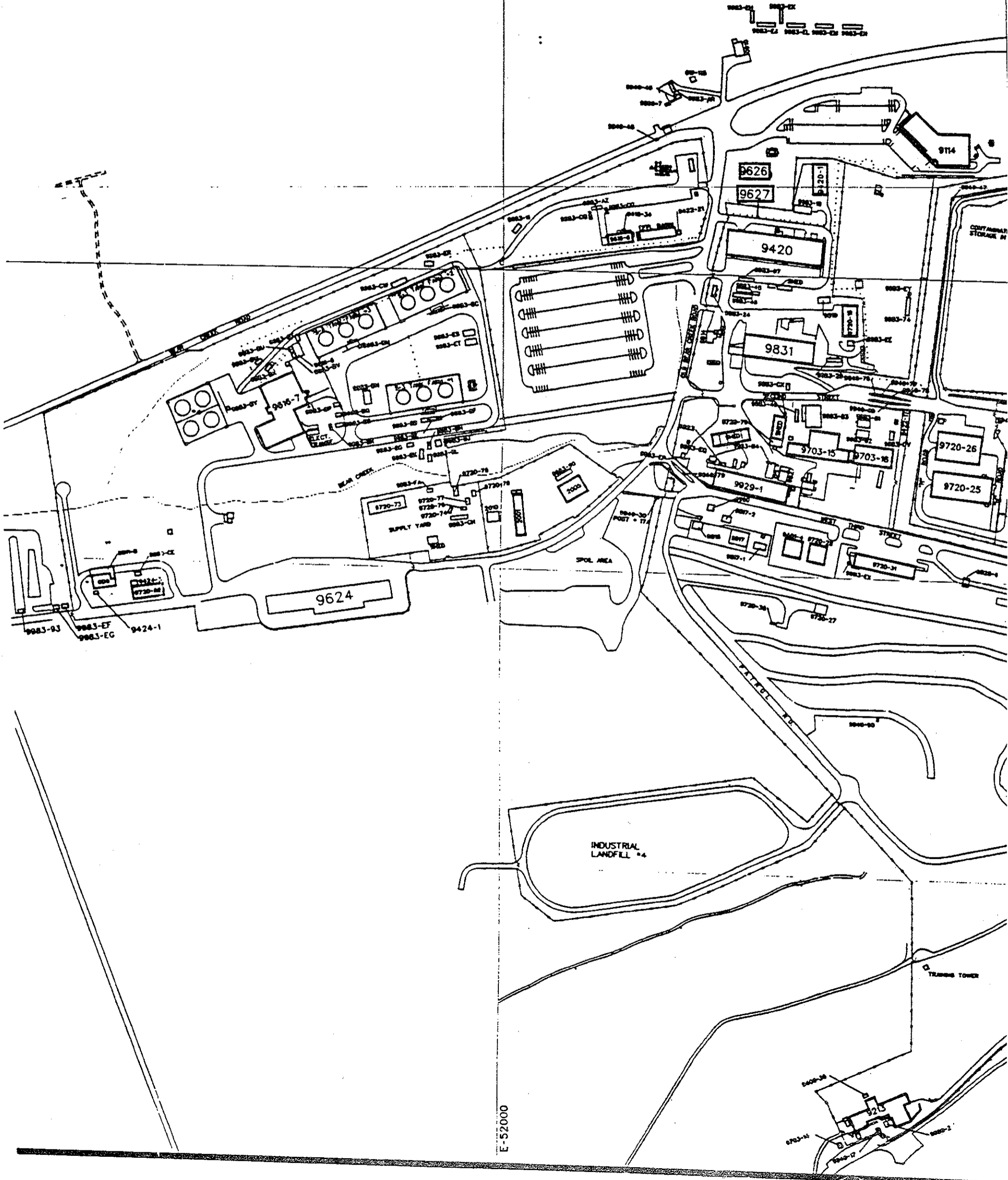
G

F

Y-12 SECTION 4

Name _____ Date _____

E-52000



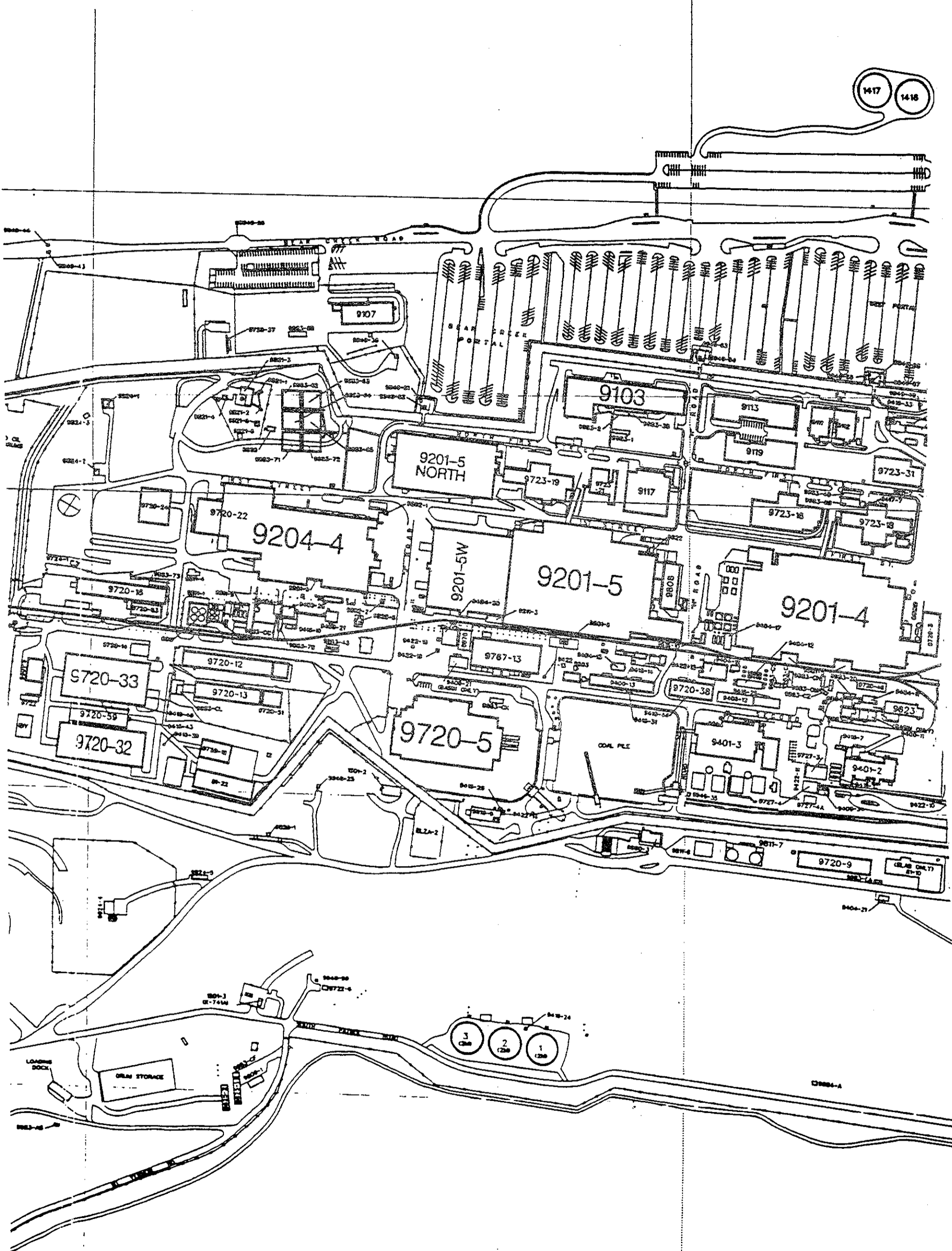
E-52000

Y-12 SECTION 5

Name _____ Date _____

E-56000

1417 1418



E-54000

E-56000

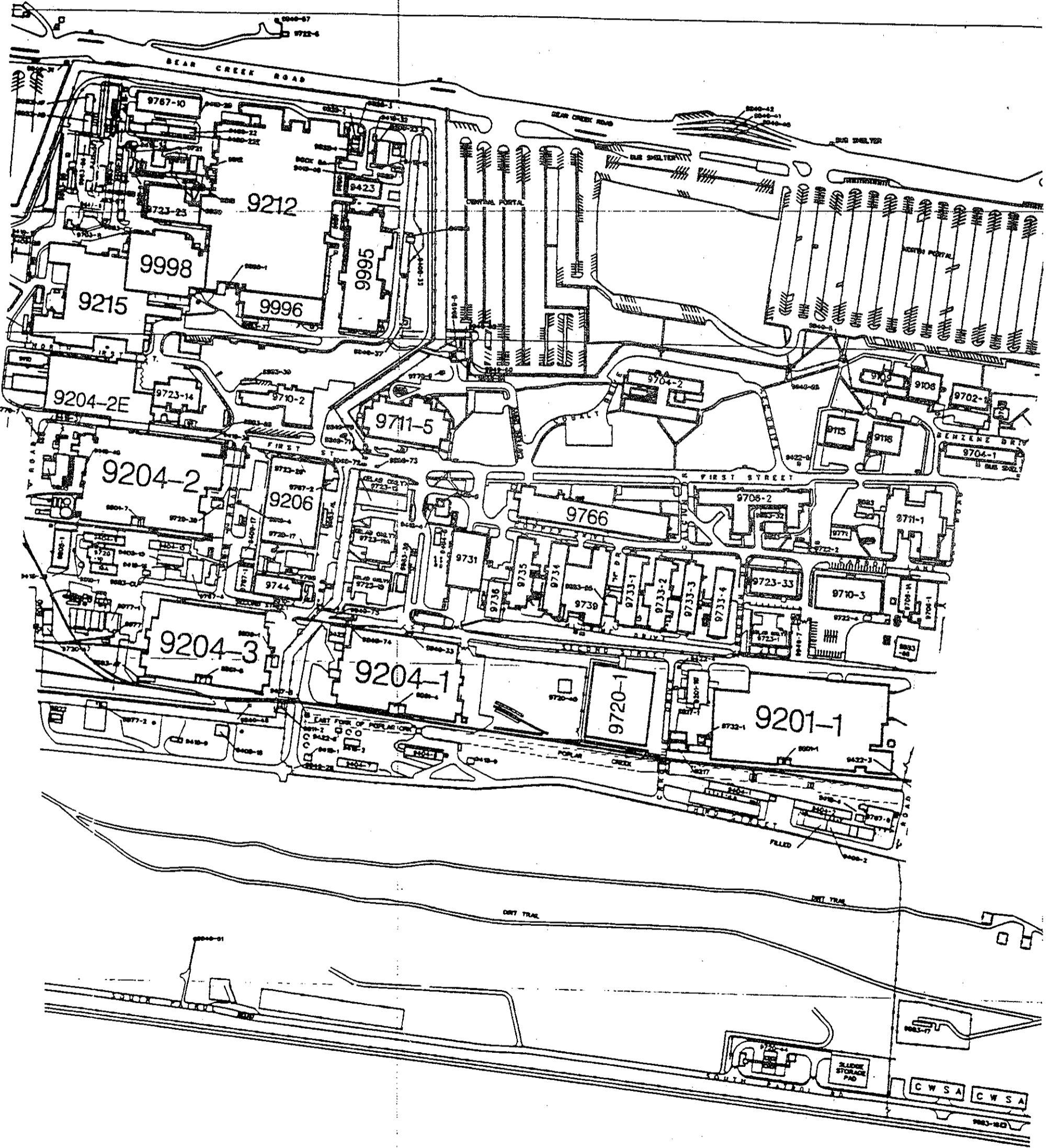
D

C

Y-12 SECTION 6

Name _____ Date _____

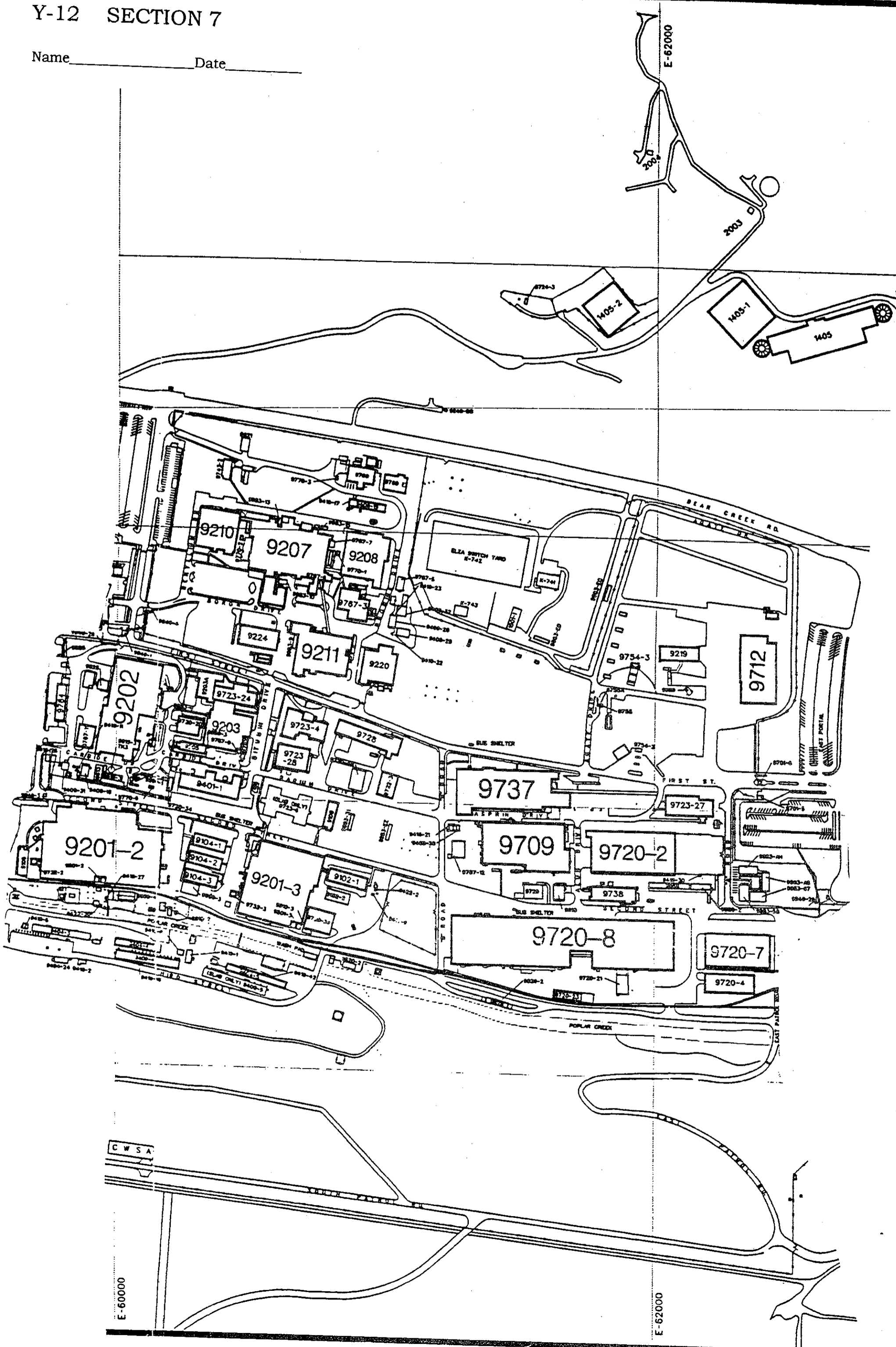
E-58000



E-58000

Y-12 SECTION 7

Name _____ Date _____



A

AA

Y-12 SECTION 8

Name _____ Date _____

